

November 2021

- | | | | |
|-----|--|---|--|
| 1. | Council Meeting | 7:30 pm | Nov 3 rd |
| 2. | T & C Veterans Day Parade
Location: Morgan Woods Elem School
North Tampa (Town N Country), FL
Step Off: | 8:30 am
10:00 am | Nov 6 th |
| 3. | Bass Pro Brandon Parade
Location: 10501 Palm River Rd
Tampa, FL 33619
Step Off: | 4:00 pm
5:00 pm | Nov 6 th |
| 4. | Daylight Savings Time Ends | | Nov 7 th |
| 5. | Sun City SC Luncheon | 12:00 Noon | Nov 10 th |
| 6. | Stated Meeting
Ladies decorate trees | 7:30 pm
6:00 pm | Nov 10 th |
| 7. | Veteran's Day | | Nov 11 th |
| 8. | Feztival of Trees
Breakfast with Santa resv required | 9:00 am
8:30 & 10:30 am | Nov 13 & 14 th
Nov 13 th |
| 9. | Sands Dec Deadline | <i>12:00 hrs</i>
<i>15:00 hrs</i>
<i>BC</i> | Nov 14 th |
| 10. | Feztival of Trees | 2:00 pm
9:00 am
9:00 am | Nov 19 th
Nov 20 th
Nov 21 st |
| 11. | Mahi Potentate Ball | | Nov 20 th |
| 12. | Thanksgiving | | Nov 25 th |
| 13. | Office Closed | | Nov 26 th |

Happy Thanksgiving

November 2021

Monthly Planner

Sunday	Monday	Tuesday	Wednesday	Thursday	Friday	Saturday																																																																																																									
	1	2	3 7:30 pm COU	4	5	6 4 pm Bass Pro Parade Brandon 8:30 am Veterans Day Parade																																																																																																									
7	8	9	10 12 Noon SSC Luncheon 7:30 pm Stated Meeting Ladies Decorate for Feztival of Trees	11	12	13 9 am Feztival of Trees Breakfast w/Santa at 8:30 & 10:30																																																																																																									
14 9 am Feztival of Trees Sands Deadline	15	16	17	18	19 2 pm Feztival of Trees	20 9 am Feztival of Trees Mahi Potes Ball																																																																																																									
21 9 am Feztival of Trees	22	23	24	25 Thanksgiving	26	27																																																																																																									
28	29	30	<table border="1" style="display: inline-table; margin-right: 20px;"> <thead> <tr> <th colspan="7">Oct 2021</th> </tr> <tr> <th>S</th> <th>M</th> <th>T</th> <th>W</th> <th>T</th> <th>F</th> <th>S</th> </tr> </thead> <tbody> <tr> <td></td> <td></td> <td></td> <td></td> <td></td> <td>1</td> <td>2</td> </tr> <tr> <td>3</td> <td>4</td> <td>5</td> <td>6</td> <td>7</td> <td>8</td> <td>9</td> </tr> <tr> <td>10</td> <td>11</td> <td>12</td> <td>13</td> <td>14</td> <td>15</td> <td>16</td> </tr> <tr> <td>17</td> <td>18</td> <td>19</td> <td>20</td> <td>21</td> <td>22</td> <td>23</td> </tr> <tr> <td>24</td> <td>25</td> <td>26</td> <td>27</td> <td>28</td> <td>29</td> <td>30</td> </tr> <tr> <td>31</td> <td></td> <td></td> <td></td> <td></td> <td></td> <td></td> </tr> </tbody> </table> <table border="1" style="display: inline-table;"> <thead> <tr> <th colspan="7">Dec 2021</th> </tr> <tr> <th>S</th> <th>M</th> <th>T</th> <th>W</th> <th>T</th> <th>F</th> <th>S</th> </tr> </thead> <tbody> <tr> <td></td> <td></td> <td></td> <td></td> <td>1</td> <td>2</td> <td>3</td> </tr> <tr> <td>4</td> <td>5</td> <td>6</td> <td>7</td> <td>8</td> <td>9</td> <td>10</td> </tr> <tr> <td>11</td> <td>12</td> <td>13</td> <td>14</td> <td>15</td> <td>16</td> <td>17</td> </tr> <tr> <td>18</td> <td>19</td> <td>20</td> <td>21</td> <td>22</td> <td>23</td> <td>24</td> </tr> <tr> <td>25</td> <td>26</td> <td>27</td> <td>28</td> <td>29</td> <td>30</td> <td>31</td> </tr> </tbody> </table>				Oct 2021							S	M	T	W	T	F	S						1	2	3	4	5	6	7	8	9	10	11	12	13	14	15	16	17	18	19	20	21	22	23	24	25	26	27	28	29	30	31							Dec 2021							S	M	T	W	T	F	S					1	2	3	4	5	6	7	8	9	10	11	12	13	14	15	16	17	18	19	20	21	22	23	24	25	26	27	28	29	30	31
Oct 2021																																																																																																															
S	M	T	W	T	F	S																																																																																																									
					1	2																																																																																																									
3	4	5	6	7	8	9																																																																																																									
10	11	12	13	14	15	16																																																																																																									
17	18	19	20	21	22	23																																																																																																									
24	25	26	27	28	29	30																																																																																																									
31																																																																																																															
Dec 2021																																																																																																															
S	M	T	W	T	F	S																																																																																																									
				1	2	3																																																																																																									
4	5	6	7	8	9	10																																																																																																									
11	12	13	14	15	16	17																																																																																																									
18	19	20	21	22	23	24																																																																																																									
25	26	27	28	29	30	31																																																																																																									

December 2021

- | | | | |
|-----|---|--------------------------|---|
| 1. | Council Meeting | 7:30 pm | Dec 1 st |
| 2. | Crystal River Parade
Location: Citrus Ave and Hwy 19, Crystal River
Step Off: | 4:00 pm
6:00 pm | Dec 4 th |
| 3. | Children's Christmas | 11:00 am | Dec 5 th |
| 4. | Sun City SC Luncheon | 12:00 Noon | Dec 8 th |
| 5. | Stated Meeting
Ladies White Elephant | 7:30 pm | Dec 8 th |
| 6. | Brooksville Parade
Location: Hernando High School
Brooksville, FL (Enter off US HWY 41/45)
Step Off: | 9:00 am
10:00 am | Dec 11 th |
| 7. | Inverness Parade
Location: Citrus High School (Enter off Highland Ave.)
Inverness, FL
Step Off:
Hospitality at the Citrus Shrine Club | 12:00 noon
12:00 noon | Dec 11 th |
| 8. | Sands Jan Deadline | | Dec 14 th |
| 9. | SCSC Children's Xmas Party | 10:00 am | Dec 14 th & 16 th |
| 10. | Safety Harbor Parade
Location: So Bay Shore Blvd. between Main St & 7 th St So.
Safety Harbor, FL
Step Off: | 12:00 noon
1:00 pm | Dec 18 th |
| 11. | Office Closed | | Dec 24 th |
| 12. | Office Closed | | Dec 31 st |

Merry Christmas and Happy New Years

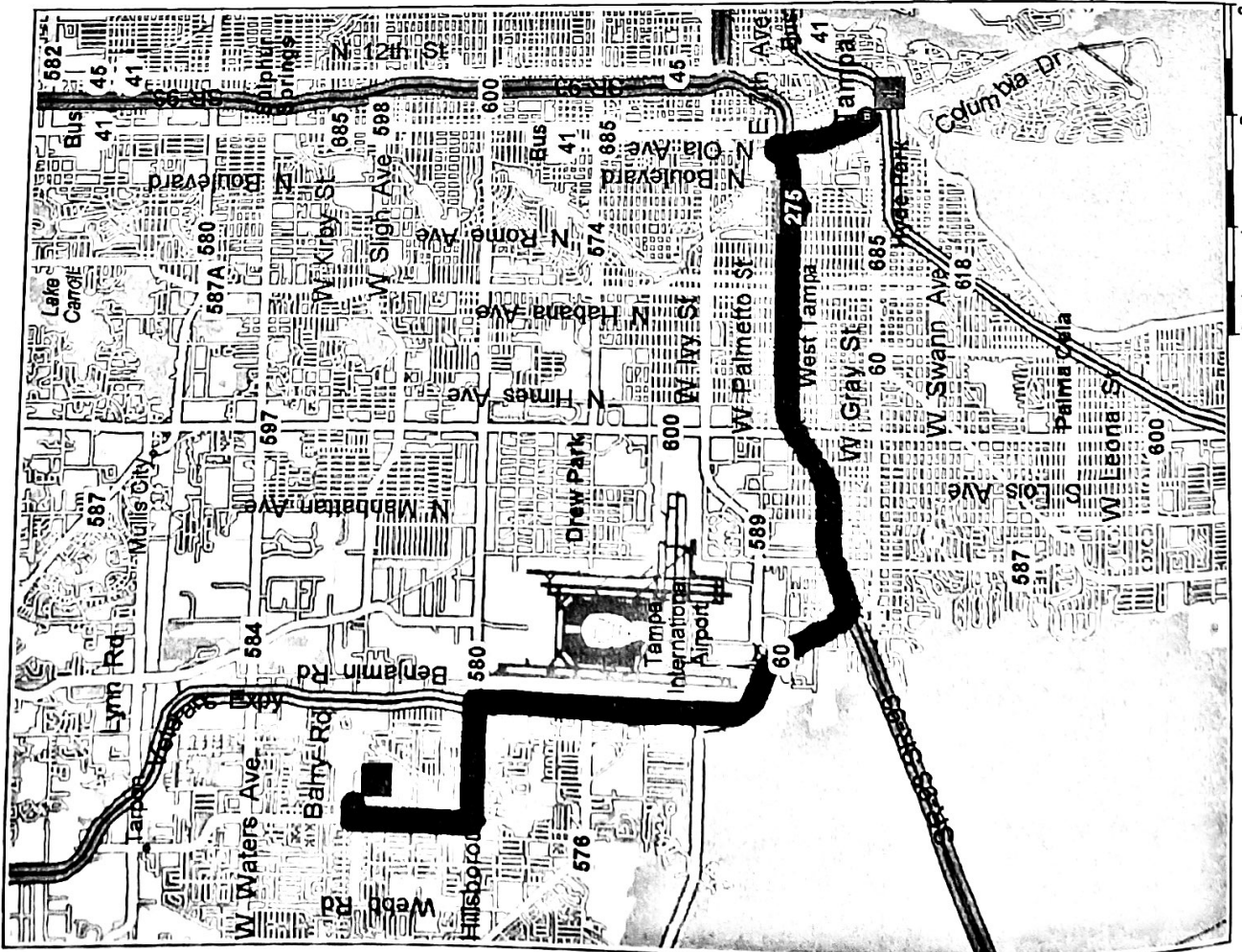
December 2021

Monthly Planner

Sunday	Monday	Tuesday	Wednesday	Thursday	Friday	Saturday																																																																																											
<div style="border: 1px solid black; padding: 5px; margin-bottom: 5px;"> <p style="text-align: center;">Nov 2021</p> <table border="1" style="width: 100%; text-align: center;"> <tr><td>S</td><td>M</td><td>T</td><td>W</td><td>T</td><td>F</td><td>S</td></tr> <tr><td>1</td><td>2</td><td>3</td><td>4</td><td>5</td><td>6</td><td></td></tr> <tr><td>7</td><td>8</td><td>9</td><td>10</td><td>11</td><td>12</td><td>13</td></tr> <tr><td>14</td><td>15</td><td>16</td><td>17</td><td>18</td><td>19</td><td>20</td></tr> <tr><td>21</td><td>22</td><td>23</td><td>24</td><td>25</td><td>26</td><td>27</td></tr> <tr><td>28</td><td>29</td><td>30</td><td></td><td></td><td></td><td></td></tr> </table> </div> <div style="border: 1px solid black; padding: 5px;"> <p style="text-align: center;">Jan 2022</p> <table border="1" style="width: 100%; text-align: center;"> <tr><td>S</td><td>M</td><td>T</td><td>W</td><td>T</td><td>F</td><td>S</td></tr> <tr><td></td><td></td><td></td><td></td><td></td><td></td><td>1</td></tr> <tr><td>2</td><td>3</td><td>4</td><td>5</td><td>6</td><td>7</td><td>8</td></tr> <tr><td>9</td><td>10</td><td>11</td><td>12</td><td>13</td><td>14</td><td>15</td></tr> <tr><td>16</td><td>17</td><td>18</td><td>19</td><td>20</td><td>21</td><td>22</td></tr> <tr><td>23</td><td>24</td><td>25</td><td>26</td><td>27</td><td>28</td><td>29</td></tr> <tr><td>30</td><td>31</td><td></td><td></td><td></td><td></td><td></td></tr> </table> </div>	S	M	T	W	T	F	S	1	2	3	4	5	6		7	8	9	10	11	12	13	14	15	16	17	18	19	20	21	22	23	24	25	26	27	28	29	30					S	M	T	W	T	F	S							1	2	3	4	5	6	7	8	9	10	11	12	13	14	15	16	17	18	19	20	21	22	23	24	25	26	27	28	29	30	31								1 7:30 pm COU	2	3	4 4 pm Crystal River Parade
S	M	T	W	T	F	S																																																																																											
1	2	3	4	5	6																																																																																												
7	8	9	10	11	12	13																																																																																											
14	15	16	17	18	19	20																																																																																											
21	22	23	24	25	26	27																																																																																											
28	29	30																																																																																															
S	M	T	W	T	F	S																																																																																											
						1																																																																																											
2	3	4	5	6	7	8																																																																																											
9	10	11	12	13	14	15																																																																																											
16	17	18	19	20	21	22																																																																																											
23	24	25	26	27	28	29																																																																																											
30	31																																																																																																
5 11 am Egypt Childrens Christmas Party	6	7	8 12 Noon SSC Luncheon 7:30 pm Stated Meeting Ladies Christmas White Elephant	9	10	11 12 noon Inverness Parade 9 am Brooksville Parade																																																																																											
12	13	14 10 am SCSC Childrens Xmas Party Sands Deadline	15	16 10 am SCSC Childrens Xmas Party	17	18 12 noon Safety Harbor Parade																																																																																											
19	20	21	22	23	24 Office Closed	25 Merry Christmas																																																																																											
26	27	28	29	30	31 Office Closed																																																																																												

TOWN & COUNTRY PARADE

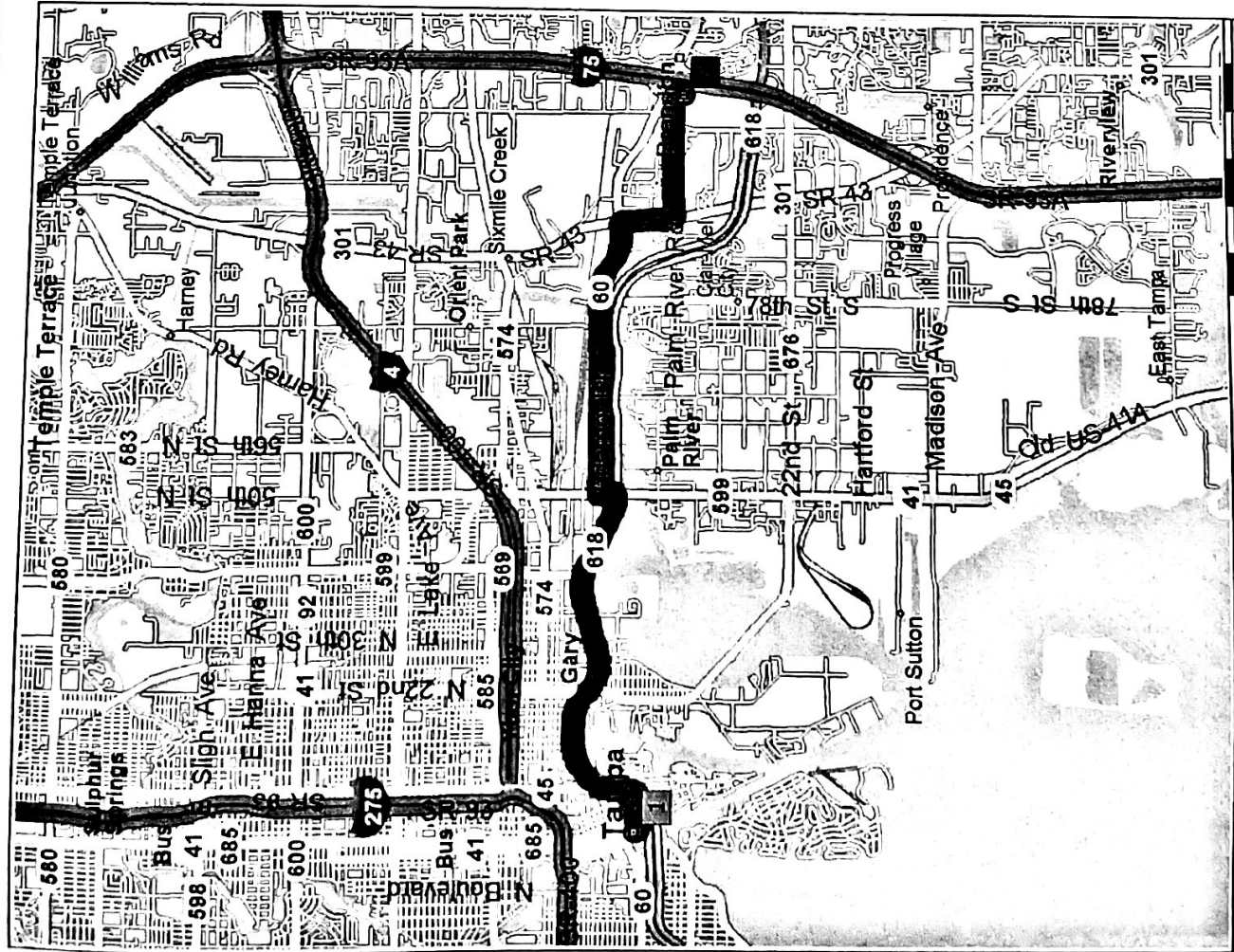
11.3 miles; 17 minutes



- | | | |
|---------|---------|---|
| 9:00 AM | 0.0 mi | ■ Depart E Washington St, Tampa, FL 33602 on E Washington St (West) for 76 yds |
| 9:00 AM | 0.1 mi | Turn RIGHT (North) onto N Ashley Dr for 98 yds |
| 9:01 AM | 0.1 mi | Keep STRAIGHT onto SR-60 [SR-685] for 43 yds |
| 9:01 AM | 0.1 mi | Keep RIGHT onto N Ashley Dr for 0.6 mi |
| 9:03 AM | 0.7 mi | Take Ramp (LEFT) onto I-275 for 4.4 mi towards I-275 |
| 9:08 AM | 5.1 mi | At exit 39, take Ramp (RIGHT) onto SR-60 [Memorial Hwy] for 0.9 mi towards SR-60 / Tampa Airport / Clearwater |
| 9:09 AM | 6.1 mi | Road name changes to SR-589 [SR-60] for 0.8 mi |
| 9:10 AM | 6.9 mi | *Toll road* Road name changes to SR-589 Toll [Eisenhower Blvd] for 0.8 mi towards SR-589-Toll / Veterans Exwy / Air Cargo |
| 9:11 AM | 7.7 mi | At exit 3, turn RIGHT onto Ramp for 0.3 mi towards CR-576 / Memorial Hwy |
| 9:11 AM | 8.1 mi | Road name changes to Eisenhower Blvd [SR-589] for 1.0 mi |
| 9:13 AM | 9.1 mi | Road name changes to Local road(s) for 21 yds |
| 9:13 AM | 9.1 mi | Turn LEFT (West) onto SR-580 [Hillsborough Ave] for 1.1 mi |
| 9:14 AM | 10.1 mi | Turn RIGHT (North) onto Hanley Rd for 1.1 mi |
| 9:16 AM | 11.2 mi | Turn RIGHT (East) onto Armand Dr for 0.1 mi |
| 9:17 AM | 11.3 mi | ■ Arrive 7001 Armand Dr, Tampa, FL 33634 |

Bass Pro Brandon Parade

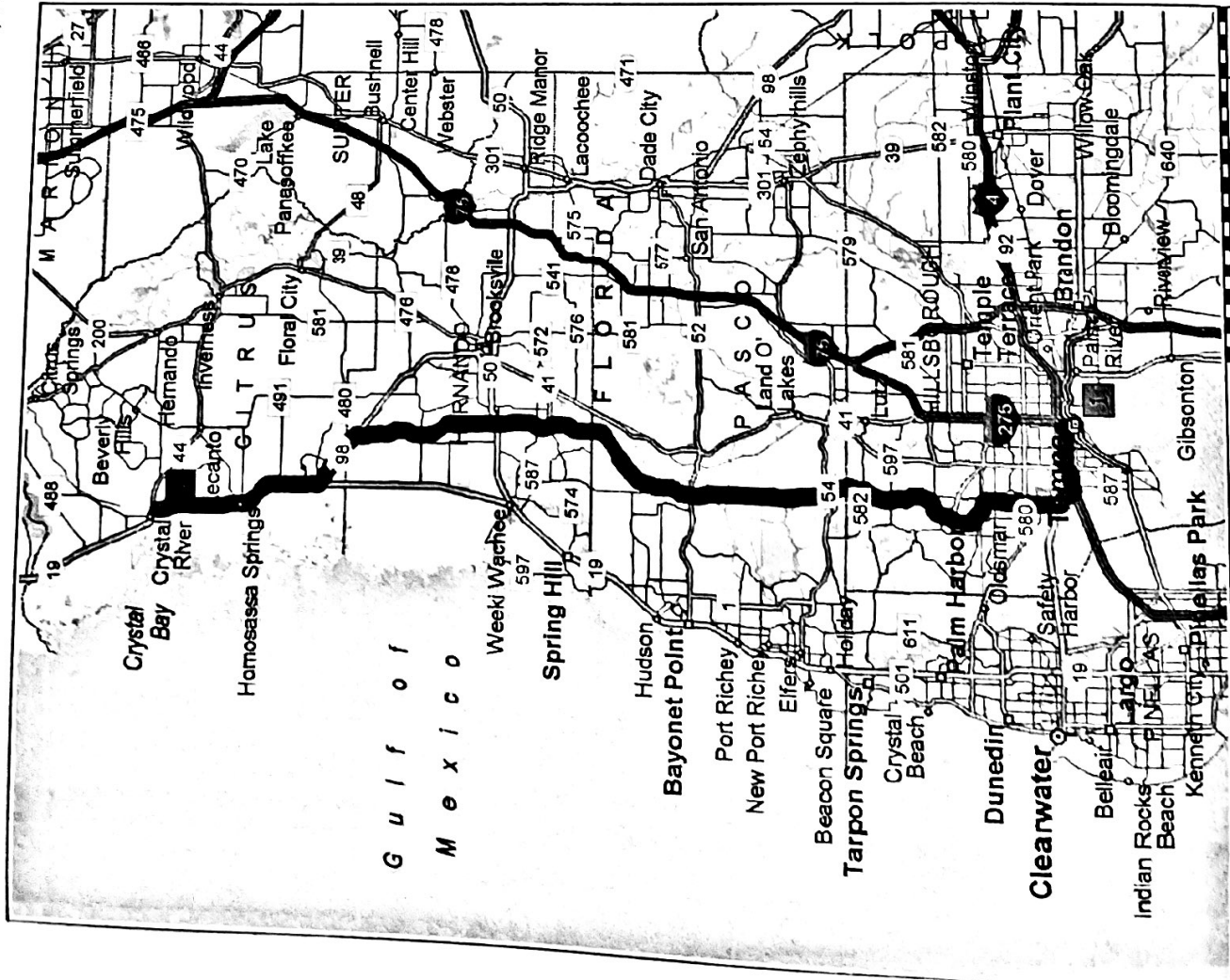
9.3 miles; 13 minutes



- | | | |
|---------|--------|---|
| 9:00 AM | 0.0 mi | ■ Depart E Washington St, Tampa, FL 33602 on N Tampa St (South) for 98 yds |
| 9:00 AM | 0.1 mi | Turn LEFT (East) onto E Whiting St for 0.3 mi |
| 9:01 AM | 0.4 mi | Turn RIGHT (South) onto S Jefferson St for 0.1 mi |
| 9:02 AM | 0.5 mi | Turn LEFT (East) onto Ramp for 0.2 mi towards SR-618 / South Crosstown Expressway / Lee Roy Selmon Expressway |
| 9:02 AM | 0.7 mi | *Toll road* Merge onto SR-618 Toll [S Crosstown Expy] for 3.2 mi |
| 9:05 AM | 3.9 mi | At exit 11, turn off onto Ramp for 0.3 mi towards US-41 / 50th Street |
| 9:06 AM | 4.2 mi | Keep LEFT to stay on Ramp for 54 yds towards US-41 |
| 9:06 AM | 4.2 mi | Turn LEFT (North) onto US-41 [SR-599] for 0.1 mi |
| 9:06 AM | 4.3 mi | Take Local road(s) (RIGHT) onto SR-60 [Adamo Dr] for 2.9 mi |
| 9:10 AM | 7.2 mi | Take Local road(s) (RIGHT) onto US-301 for 0.6 mi towards US-301 / SR-43 |
| 9:10 AM | 7.9 mi | Turn LEFT (East) onto Palm River Rd for 1.4 mi |
| 9:13 AM | 9.3 mi | ■ Arrive near Brandon |

CRYSTAL RIVER PARADE

77.9 miles; 1 hour, 18 minutes

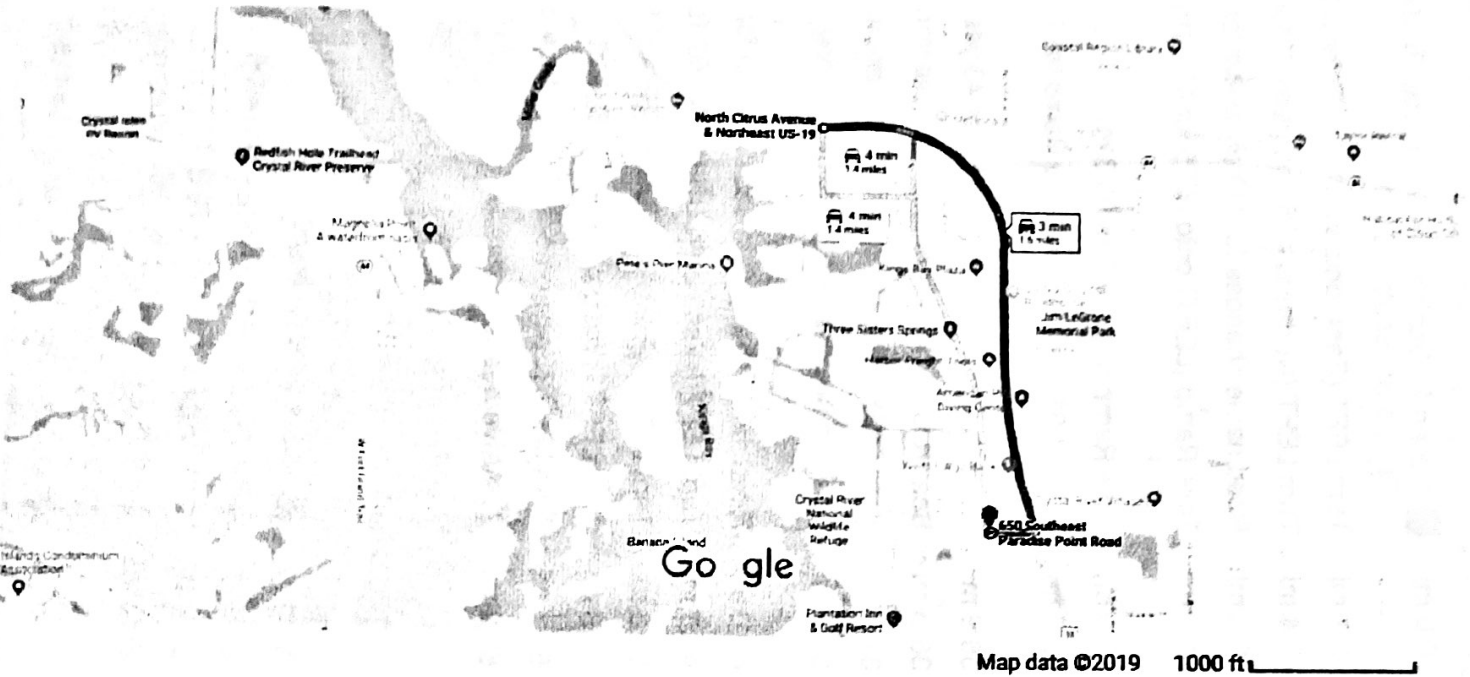


- 9:00 AM 0.0 mi ■ Depart E Washington St, Tampa, FL 33602 on E Washington St (West) for 76 yds
- 9:00 AM 0.1 mi Turn RIGHT (North) onto N Ashley Dr for 98 yds
- 9:01 AM 0.1 mi Keep STRAIGHT onto SR-60 [SR-685] for 43 yds
- 9:01 AM 0.1 mi Keep RIGHT onto N Ashley Dr for 0.6 mi
- 9:03 AM 0.7 mi Take Ramp (LEFT) onto I-275 for 4.4 mi towards I-275
- 9:08 AM 5.1 mi At exit 39, take Ramp (RIGHT) onto SR-60 [Memorial Hwy] for 0.9 mi towards SR-60 / Tampa Airport / Clearwater
- 9:09 AM 6.1 mi Road name changes to SR-589 [SR-60] for 0.8 mi
- 9:10 AM 6.9 mi *Toll road* Road name changes to SR-589 Toll [Eisenhower Blvd] for 53.8 mi towards SR-589-Toll / Veterans Exwy / Air Cargo
- 9:59 AM 60.7 mi Turn off onto Ramp for 0.2 mi
- 9:59 AM 61.0 mi Keep LEFT to stay on Ramp for 0.1 mi towards US-98 / Crystal River
- 10:00 AM 61.1 mi Take Local road(s) onto US-98 [SR-700] for 4.4 mi
- 10:04 AM 65.5 mi Take Local road(s) (RIGHT) onto US-19 [US-98] for 12.4 mi
- 10:18 AM 77.9 mi ■ Arrive 300 SE US-19, Crystal River, FL 34429

Copyright © and (P) 1988-2009 Microsoft Corporation and/or its suppliers. All rights reserved <http://www.microsoft.com/ireads/>
 Certain mapping and direction data © 2009 NAVTEQ. All rights reserved. The Data for areas of Canada includes information taken with permission from Canadian authorities, including: © Her Majesty the Queen in Right of Canada, © Queen's Printer for
 Ontario, NAVTEQ and NAVTEQ ON BOARD are trademarks of NAVTEQ. © 2009 Tele Atlas North America, Inc. All rights reserved. Tele Atlas and Tele Atlas North America are trademarks of Tele Atlas, Inc. © 2009 by Applied Geographic Systems, AI
 rights reserved.

Google Maps

North Citrus Avenue & Northeast US-19 to 650 SE Paradise Point Rd, Crystal River, FL 34429 Drive 1.6 miles, 3 min



Crystal River Parade Check-in & Route Information

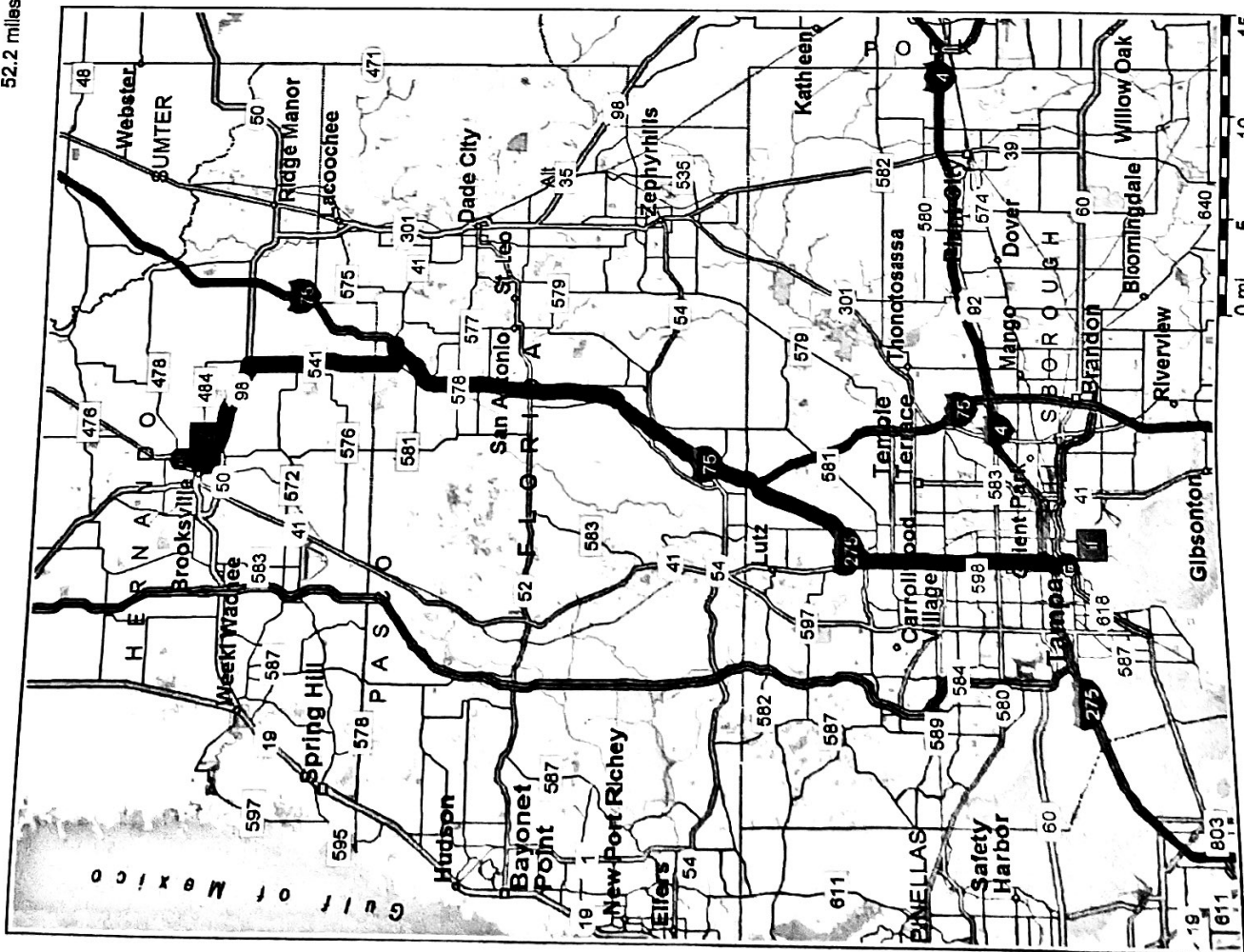
Check-in Location: tbd

Route: The parade will leave from the intersection of Citrus Ave and Hwy 19. It will follow the southbound lane of Hwy 19 until it reaches Paradise Point Road, next to the SunTrust Bank. The parade will funnel into that empty lot, and floats will exit by either bypassing the empty lot and continuing down Paradise Point Road or they may enter Hwy 19 from Fort Island Trail. Viewer visibility will be mostly limited to the passenger side of the float.

Unload Location: 300 SE, US-19, Crystal River, FL 34429

BROOKSVILLE PARADE

52.2 miles; 56 minutes



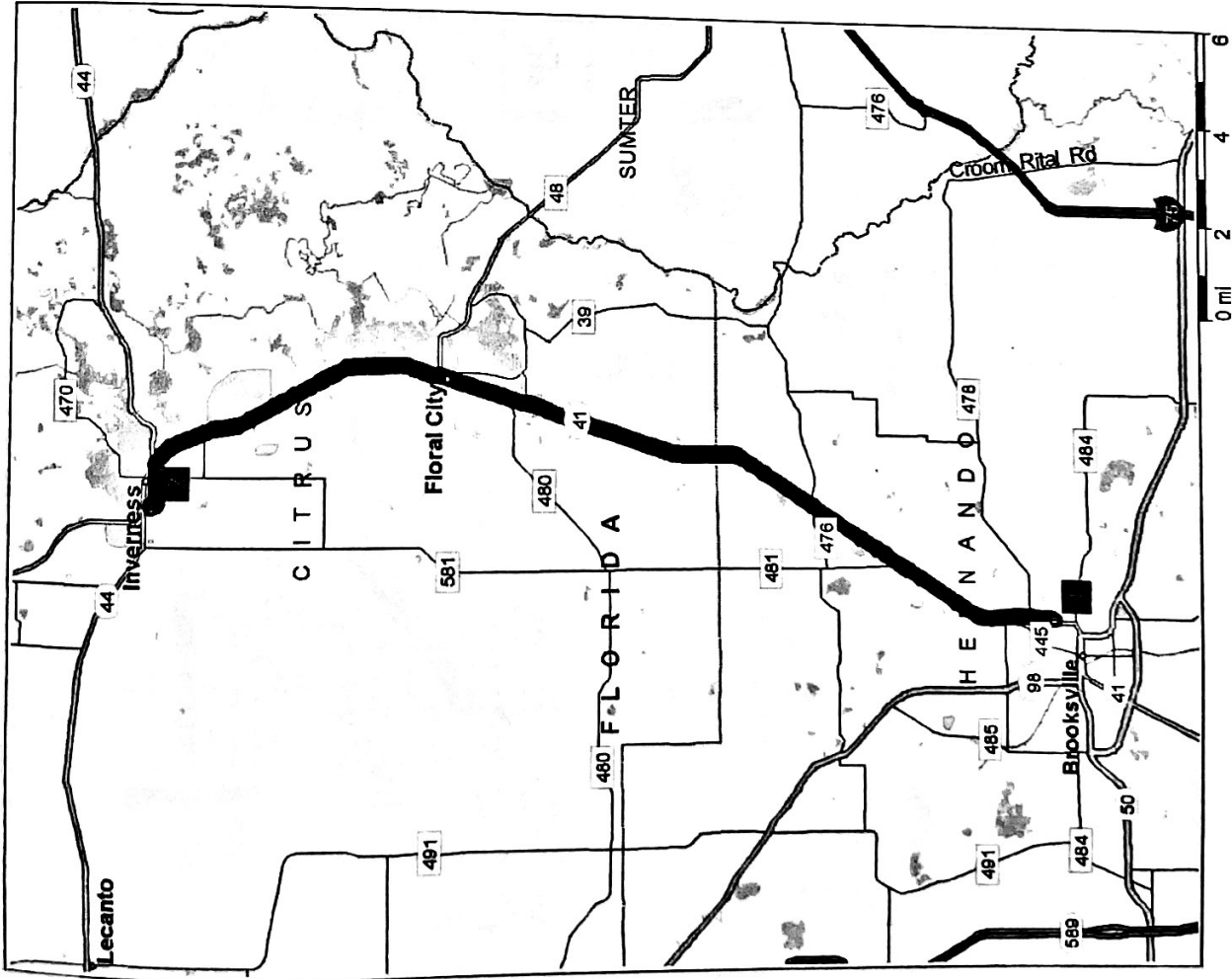
- 9:00 AM 0.0 mi ■ Depart E Washington St, Tampa, FL 33602 on N Tampa St (South) for 98 yds
- 9:00 AM 0.1 mi Turn LEFT (East) onto E Whiting St for 0.3 mi
- 9:01 AM 0.4 mi Turn LEFT (North) onto N Jefferson St for 0.4 mi
- 9:02 AM 0.8 mi Road name changes to N Orange Ave for 0.2 mi
- 9:03 AM 1.1 mi Take Ramp (LEFT) onto I-275 for 15.5 mi towards I-275 / Ocala
- 9:18 AM 16.6 mi Take Ramp onto I-75 for 20.3 mi
- 9:35 AM 36.8 mi At exit 293, turn RIGHT onto Ramp for 174 yds towards CR-41 / Dade City
- 9:35 AM 36.9 mi Keep RIGHT to stay on Ramp for 43 yds towards CR-41
- 9:35 AM 36.9 mi Bear RIGHT (West) onto CR-41 [Blanton Rd] for 1.0 mi
- 9:36 AM 37.9 mi Bear RIGHT (North) onto CR-41 [Lake Lola Rd] for 1.0 mi
- 9:38 AM 38.9 mi Road name changes to CR-541 [Spring Lake Hwy] for 6.1 mi
- 9:45 AM 45.0 mi Road name changes to Local road(s) for 21 yds
- 9:46 AM 45.1 mi Turn LEFT (West) onto US-98 [SR-50] for 5.6 mi
- 9:52 AM 50.6 mi Turn RIGHT (East) onto US-41 [SR-45] for 1.2 mi
- 9:54 AM 51.8 mi Turn LEFT (West) onto Varsity Dr for 0.3 mi
- 9:56 AM 52.1 mi Turn LEFT (East) onto Oakwood Dr for 54 yds
- 9:56 AM 52.2 mi ■ Arrive near Brooksville

Copyright © and (P) 1998-2009 Microsoft Corporation and/or its suppliers. All rights reserved <http://www.microsoft.com/streets/>. Certain mapping and direction data © 2009 NAVTEQ. All rights reserved. The Data for areas of Canada includes information taken with permission from Canadian authorities, including: Her Majesty the Queen in Right of Canada, © Queen's Printer for Ontario NAVTEQ and NAVTEQ ON BOARD are trademarks of NAVTEQ. © 2009 Tele Atlas North America, Inc. All rights reserved. Tele Atlas and Tele Atlas North America are trademarks of Tele Atlas, Inc. © 2009 by Applied Geographic Systems. All rights reserved.

INVERNESS PARADE

21.3 miles; 27 minutes

- | | | |
|---------|---------|---|
| 9:00 AM | 0.0 mi | ■ Depart near Brooksville on Oak St (East) for 10 yds |
| 9:00 AM | 0.1 mi | Turn LEFT (North) onto US-41 [SR-45] for 20.3 mi |
| 9:22 AM | 20.3 mi | Turn LEFT (West) onto (E) Highland Blvd for 0.8 mi |
| 9:25 AM | 21.1 mi | Turn RIGHT (North) onto S Cherry Ave for 174 yds |
| 9:26 AM | 21.2 mi | Turn LEFT (West) onto Frank Webb Way for 109 yds |
| 9:27 AM | 21.3 mi | ■ Arrive near Inverness |

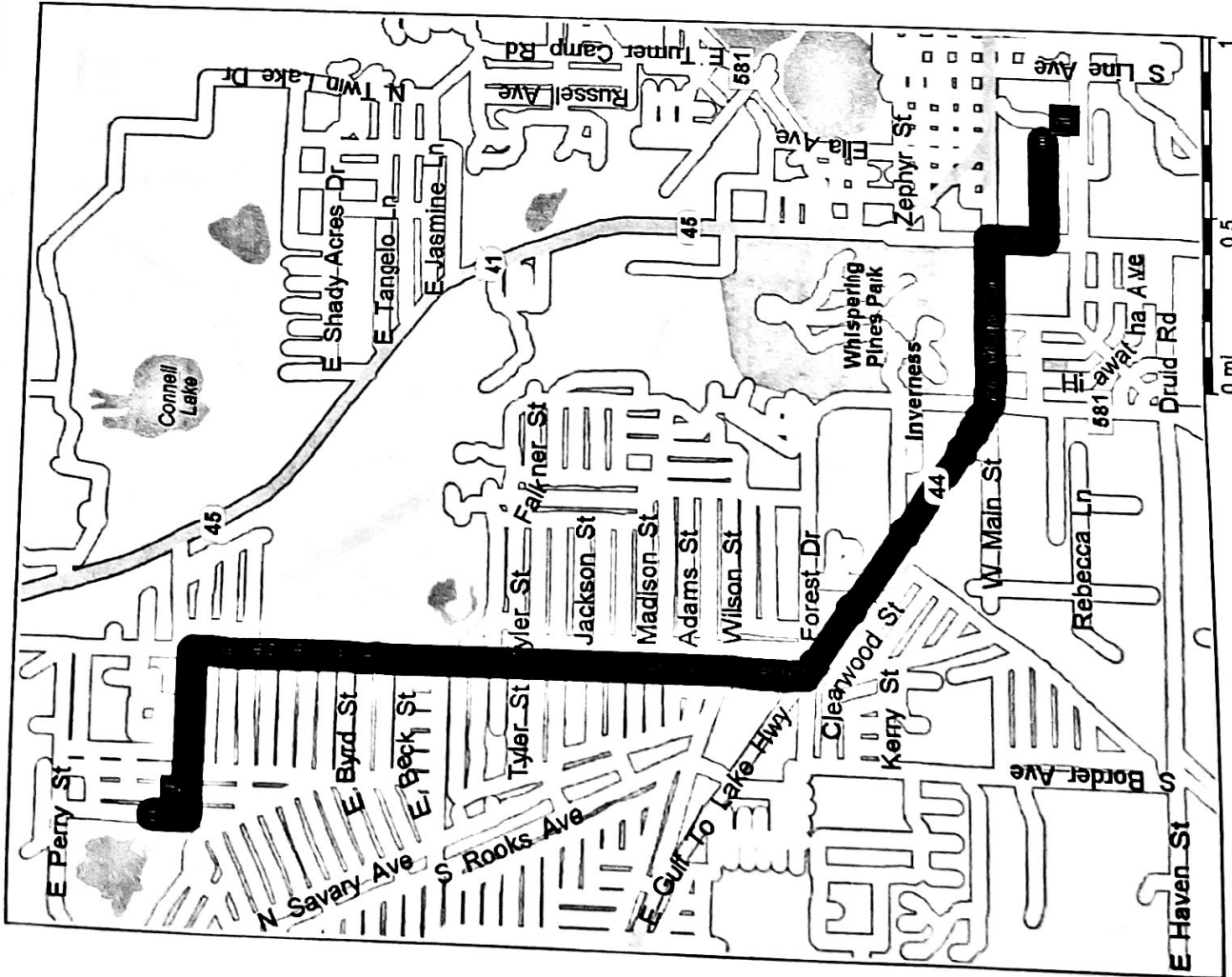


Copyright © and (P) 1999-2009 Microsoft Corporation and/or its suppliers. All rights reserved. <http://www.microsoft.com/streets/>
Certain mapping and direction data © 2009 NAVTEQ. All rights reserved. The Data for areas of Canada includes information taken with permission from Canadian authorities, including © Her Majesty the Queen in Right of Canada, © Queen's Printer for Ontario, NAVTEQ and NAVTEQ ON BOARD are trademarks of NAVTEQ. © 2009 Tele Atlas North America, Inc. All rights reserved. Tele Atlas and Tele Atlas North America are trademarks of Tele Atlas, Inc. © 2009 by Applied Geographic Systems. All rights reserved.

CITRUS SHRINE CLUB

4.2 miles; 9 minutes

- 9:00 AM 0.0 mi ■ Depart near Inverness on Frank Webb Way (West) for 0.3 mi
- 9:01 AM 0.3 mi Turn RIGHT (North) onto S Montgomery Ave for 0.2 mi
- 9:02 AM 0.4 mi Turn LEFT (West) onto SR-44 [W Main St] for 1.4 mi
- 9:04 AM 1.9 mi Turn RIGHT (North) onto (N) Independence Hwy for 1.7 mi
- 9:07 AM 3.6 mi Turn LEFT (West) onto E Berry St for 0.5 mi
- 9:09 AM 4.1 mi Turn RIGHT (North) onto N Woodlake Ave for 184 yds
- 9:09 AM 4.2 mi ■ Arrive 466 N Woodlake Ave, Inverness, FL 34453

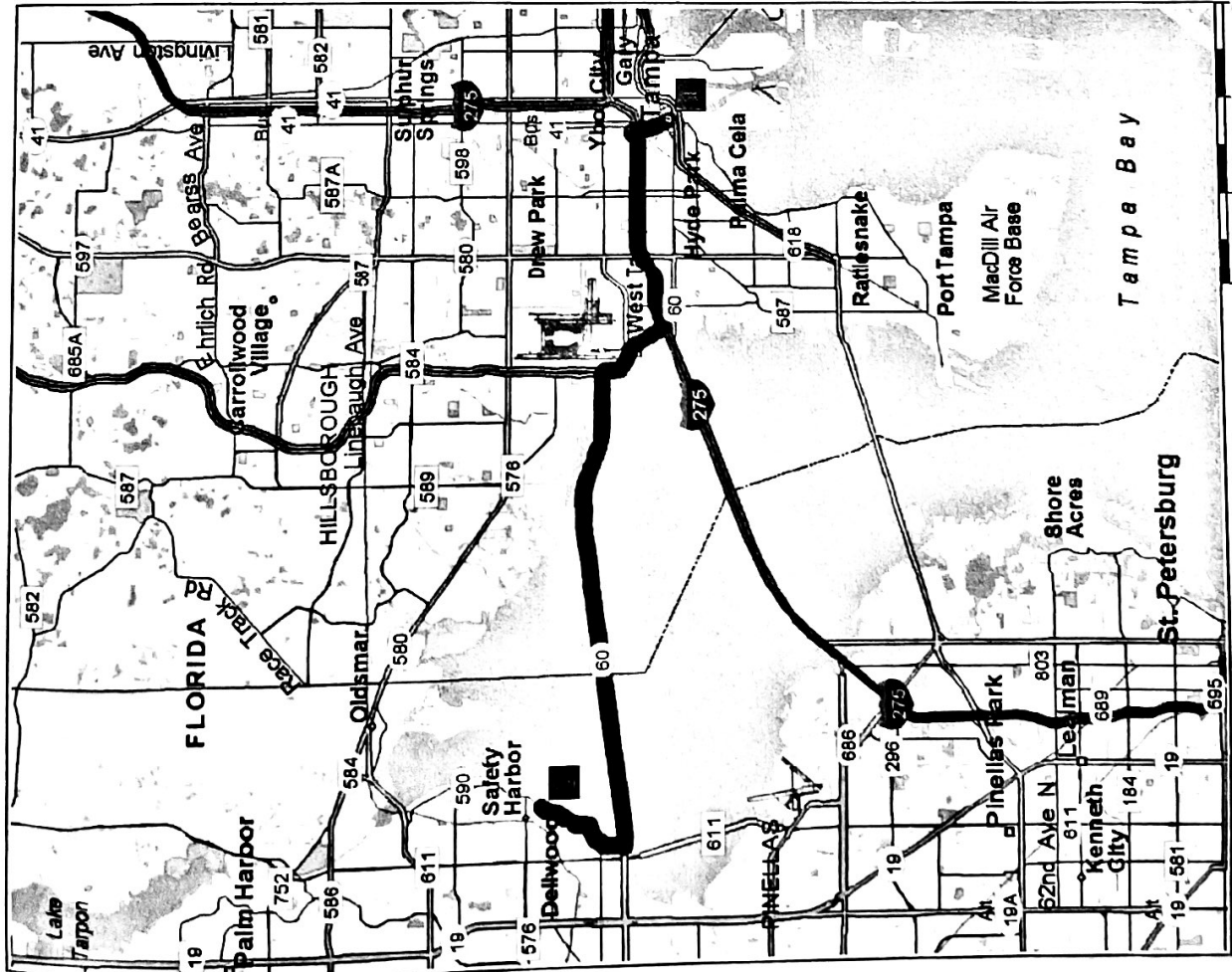


Copyright © and (P) 1998-2009 Microsoft Corporation and/or its suppliers. All rights reserved. <http://www.microsoft.com/air/realtime/>
 Certain mapping and direction data © 2009 NAVTEQ. All rights reserved. The Data for areas of Canada includes information taken with permission from Canadian authorities, including: © Her Majesty the Queen in Right of Canada, © Queen's Printer for Ontario, NAVTEQ and NAVTEQ ON BOARD are trademarks of NAVTEQ. © 2009 Tele Atlas North America, Inc. All rights reserved. Tele Atlas and Tele Atlas North America are trademarks of Tele Atlas, Inc. © 2009 by Applied Geographic Systems. All rights reserved.

SAFETY HARBOR PARADE

18.9 miles; 26 minutes

- 9:00 AM 0.0 mi ■ Depart E Washington St, Tampa, FL 33602 on E Washington St (West) for 76 yds
- 9:00 AM 0.1 mi Turn RIGHT (North) onto N Ashley Dr for 98 yds
- 9:01 AM 0.1 mi Keep STRAIGHT onto SR-60 [SR-685] for 43 yds
- 9:01 AM 0.1 mi Keep RIGHT onto N Ashley Dr for 0.6 mi
- 9:03 AM 0.7 mi Take Ramp (LEFT) onto I-275 for 4.4 mi towards I-275
- 9:08 AM 5.1 mi At exit 39, take Ramp (RIGHT) onto SR-60 [Memorial Hwy] for 0.9 mi towards SR-60 / Tampa Airport / Clearwater
- 9:09 AM 6.1 mi Road name changes to SR-589 [SR-60] for 0.8 mi
- 9:10 AM 6.9 mi Turn LEFT onto Ramp for 174 yds towards SR-60 / Clearwater
- 9:10 AM 7.0 mi Take Ramp onto SR-60 [W Columbus Dr] for 9.9 mi
- 9:21 AM 16.9 mi Turn RIGHT (North) onto (S) Baysshore Blvd for 2.1 mi
- 9:26 AM 18.9 mi ■ Arrive near Safety Harbor





2022 EGYPT SHRINER CRUISE




Alaska Glacier Cruise


July 18-25, 2022



Chief Rabban Ronald Hoedebeck and his family invite all Egypt Shrine members, their families & friends to join them for the first time ever, on *Quantum of the Seas*® exploring Alaska on a 7-Night Cruise. The biggest ship in the region offering glacier gazing from the unrivaled perspective of the *North Star*®—the tallest viewing deck on a cruise ship. Roundtrip from Seattle to Sitka, Skagway, Endicott Arm & Dawes Glacier, Juneau & Victoria, British Columbia. Adventures on board include the *FlowRider* surf simulator or getting active at *SeaPlex*, the largest indoor activity space at sea, with bumper cars, flying trapeze, roller skating, basketball and more.





Balcony Cabins start at \$1,108.44 per person plus taxes and fees (\$227.56)
Oceanview Cabins start at \$947.44 per person plus taxes and fees (\$227.56)
Includes \$50 Onboard Credit



Cruise Itinerary

Date	Port Location	Arrive	Depart
18 JUL	SEATTLE, WASHINGTON		4:00 PM
19 JUL	CRUISING		
20 JUL	SITKA, ALASKA	9:30 AM	6:00 PM
21 JUL	SKAGWAY, ALASKA	9:00 AM	5:00 PM
22 JUL	ENDICOTT ARM & DAWES GLACIER	5:00 AM	10:00 AM
22 JUL	JUNEAU, ALASKA	1:00 PM	8:00 PM
23 JUL	CRUISING		
24 JUL	VICTORIA, BRITISH COLUMBIA	4:00 PM	10:00 PM
25 JUL	SEATTLE, WASHINGTON	7:00 AM	



Other Cabin categories may be available, prices are subject to change and are capacity controlled
 Airfare, pre/post hotel and insurance additional, Land Tours are also available Pre/Post Cruise
 For additional information or to make your reservation contact:



Linda O'Connor

Seas Away Travel & Cruises

Office: 813-328-3368, Mobile: 813-326-4636

seasawaytravel@gmail.com FST# TI72906